

PLAN SHOWING THE PROPOSED CONSTRUCTION OF A RESIDENTIAL BUILDING AT PLOT NO.2 IN S.NO.175/1 (PART) OF POZHICALUR VILLAGE, PUNITHA THOMAIYAR MAEAI PANCHAYAT UNION, TAMBARAM TALUK, KANCHEEPURAM DISTRICT.

Scale - 1:100 (1"=8'0")

AREA DETAILS:




	Sq.ft.	Sq.m.
Plot area.....	2746.00	255.10
Plinth area.....	359.50	36.32
Plot coverage .....	14.23%	
F.S.I. ....	0.14	

FOR OFFICE USE:

SCHEDULE OF JOINERY:

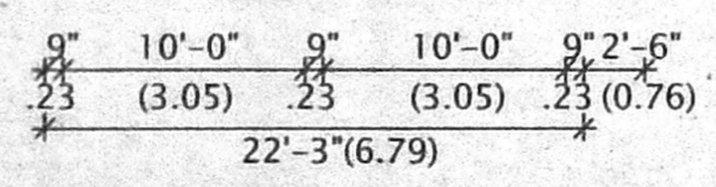
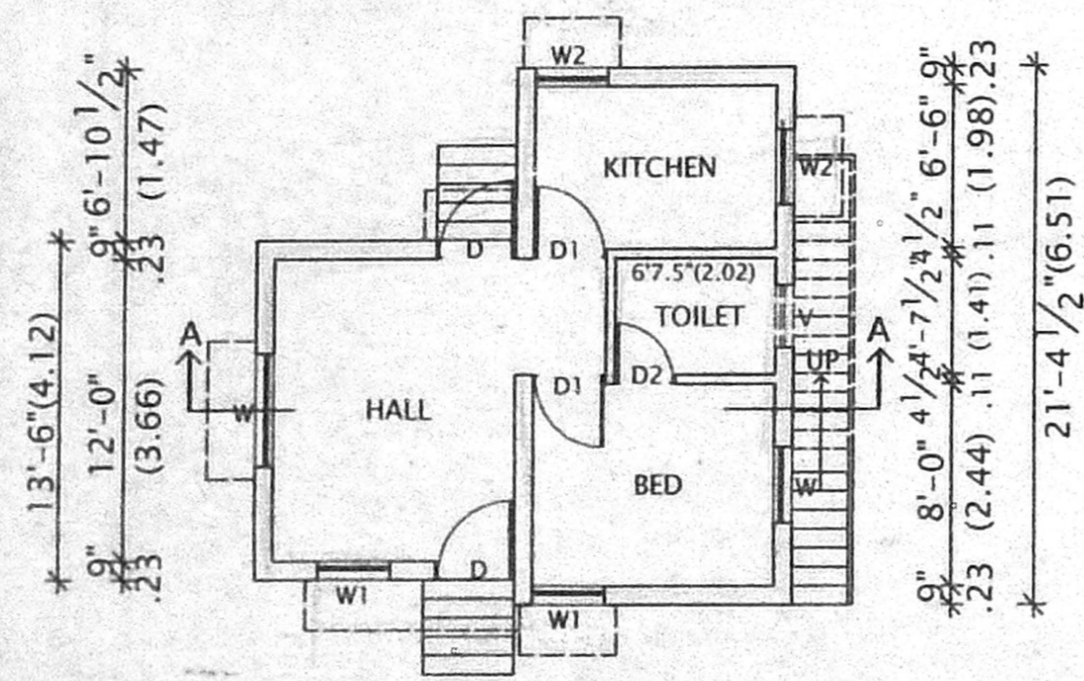
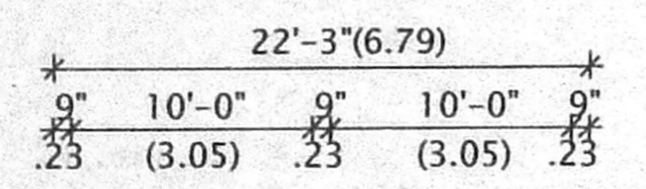
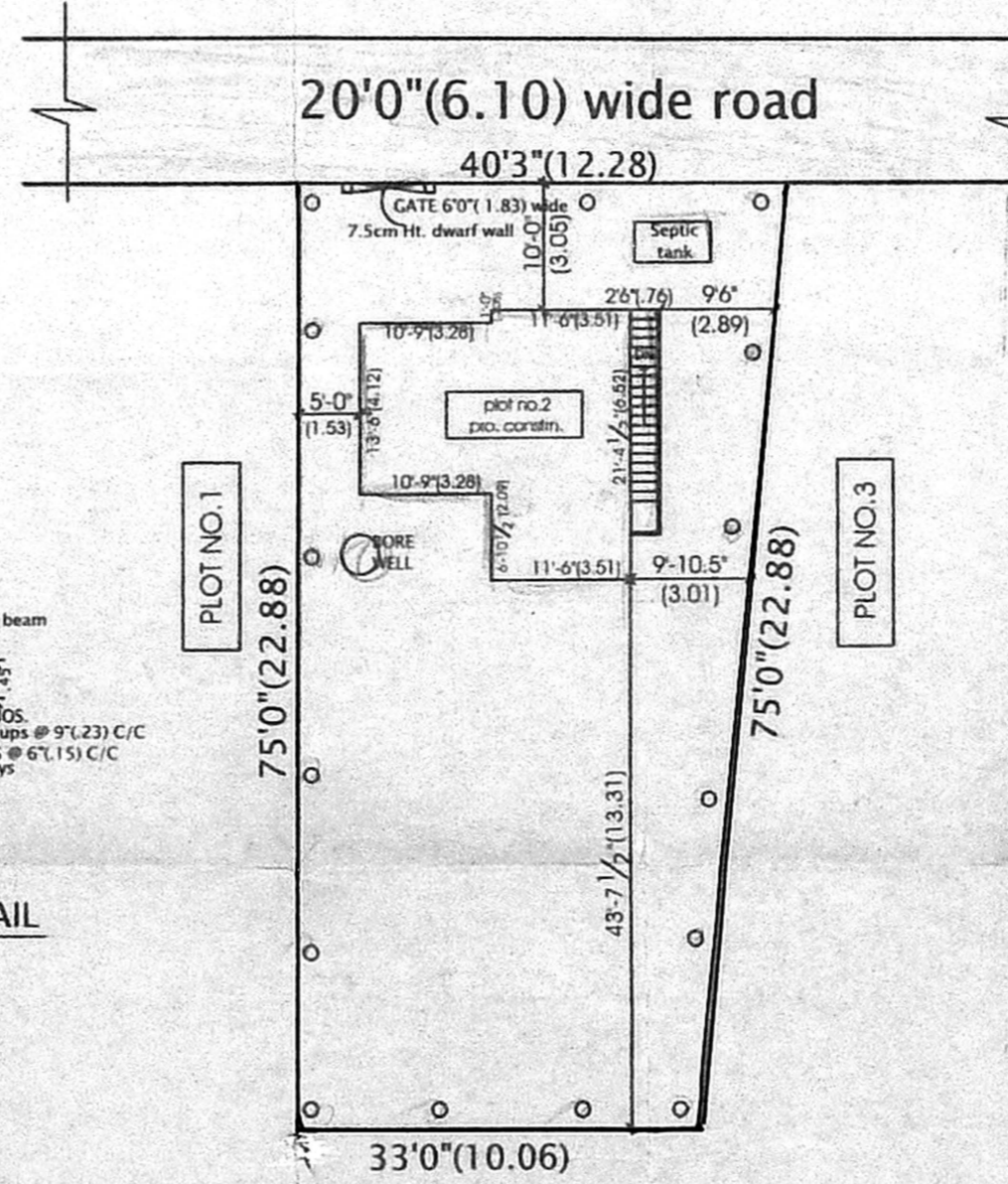
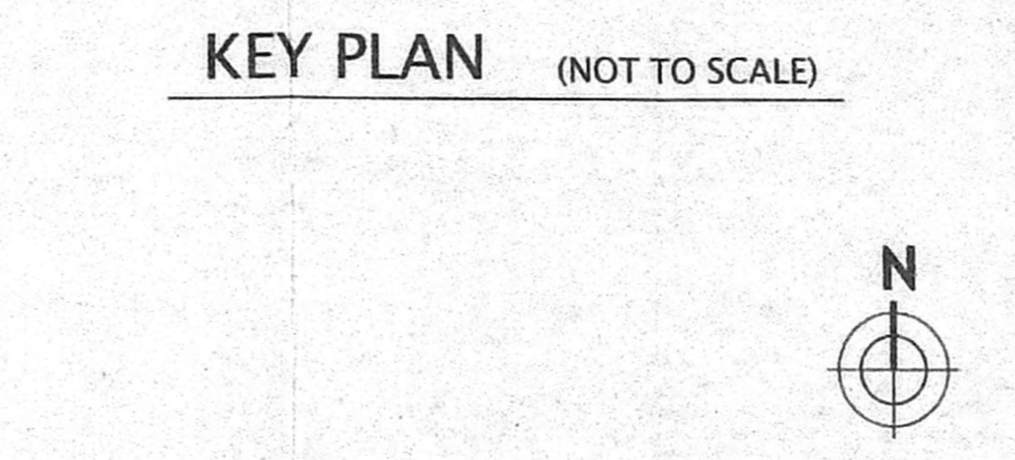
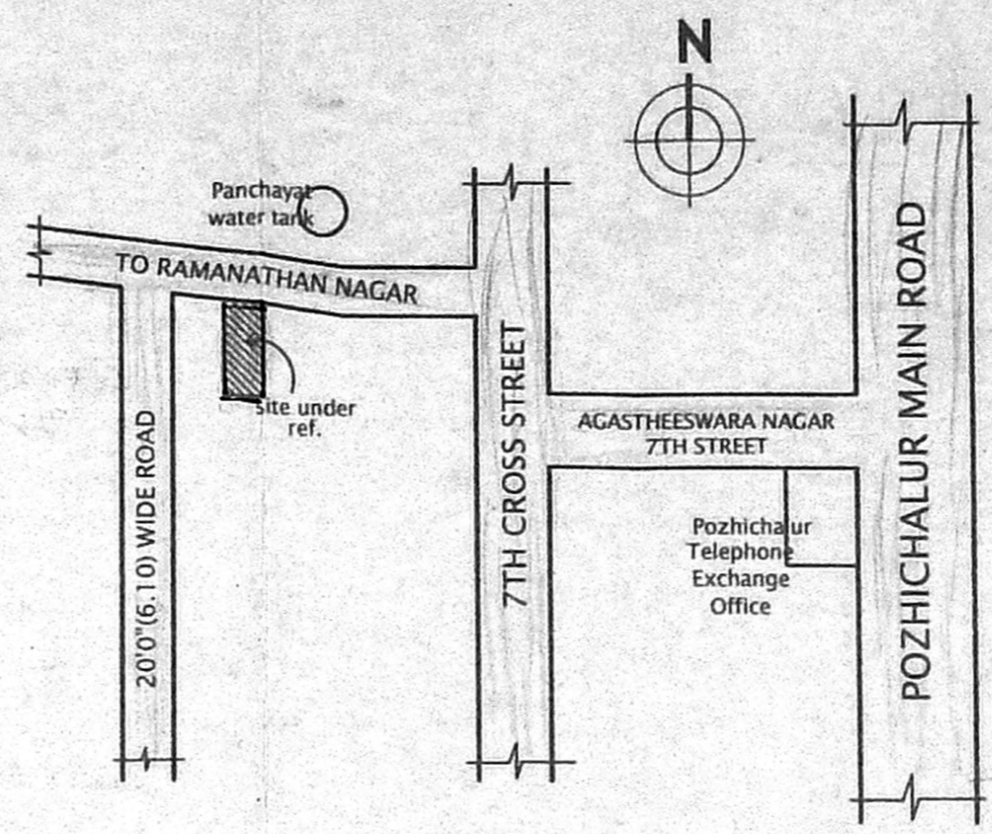
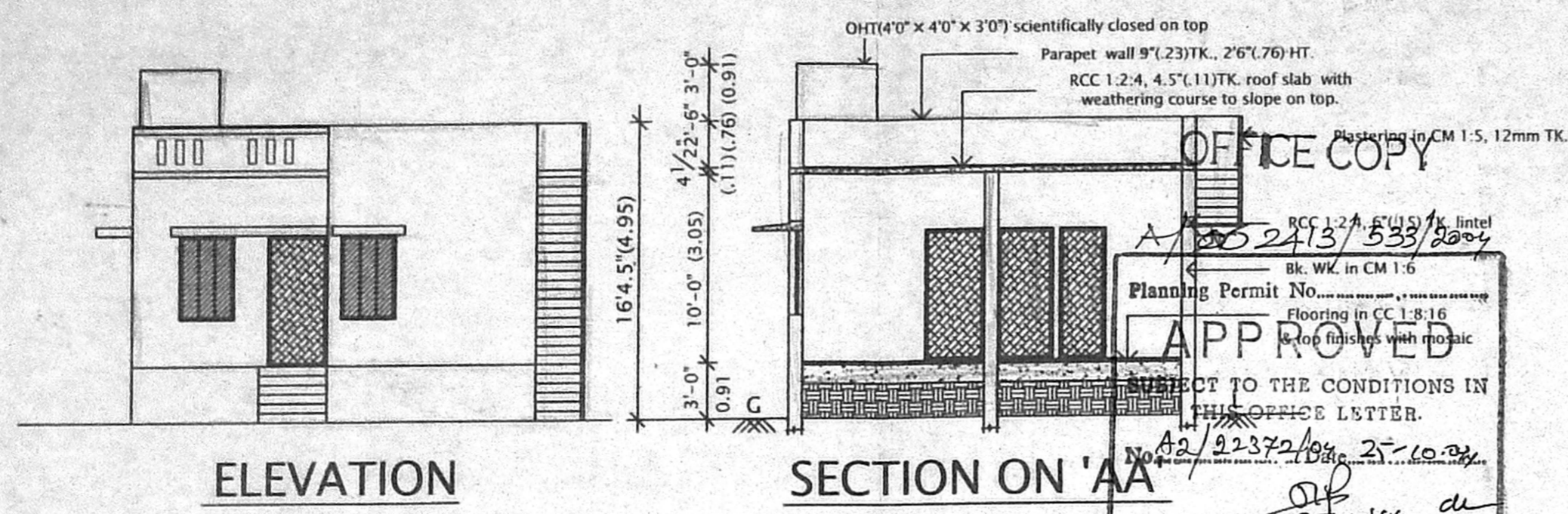
D - Door	3'3" x 7'0" (0.99 x 2.14)
D1 - Door	3'0" x 7'0" (0.91 x 2.14)
D2 - Door	2'6" x 7'0" (0.76 x 2.14)
W - Window	4'6" x 4'0" (1.37 x 1.22)
W1 - Window	3'0" x 4'0" (0.91 x 1.22)
W2 - Window	3'0" x 3'0" (0.91 x 0.91)
V - Ventilator	2'6" x 1'6" (0.76 x 0.46)

COLOR INDEX:

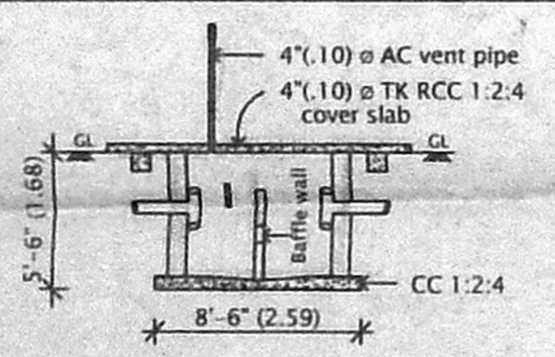
-  PROPOSAL
-  ROAD
-  BOUNDARY

*H. Kalyanasundaram*  
(MR. H. KALYANASUNDARAM)  
OWNER

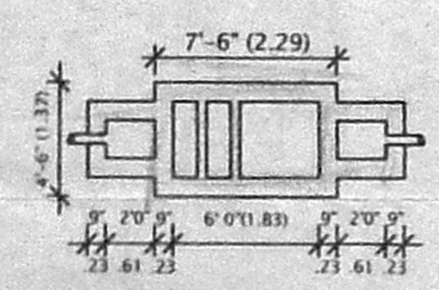
*K.A. Sambandan*  
K.A. SAMBANDAN, D.C.F.  
(Retd. SDO, TNHR.)  
Licensed Surveyor Class. I, No. 491/2004-05  
Corporation of Chennai,  
Palayamkottai, Tamil Nadu  
Palayam Town Panchayat, Anakkottur Street Panchayat,  
No. 1 Plot No. 12, 1st Cross Street, Ramanathan Nagar,  
Pozhichalur, Chennai - 600 074, PH-22630735  
LICENSED SURVEYOR



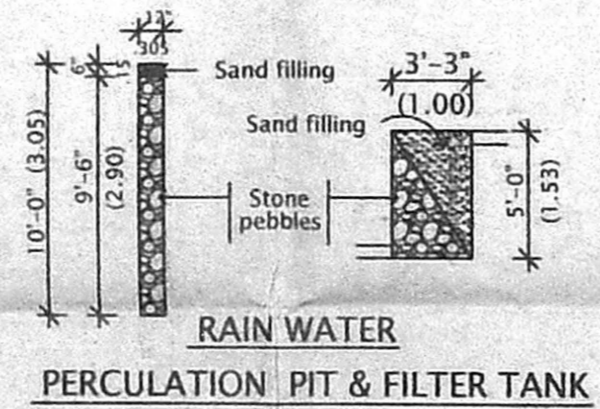
GROUND FLOOR PLAN



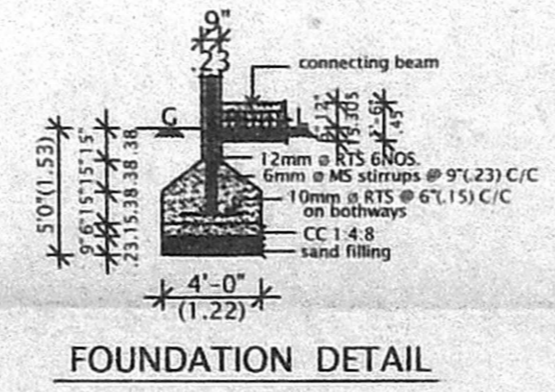
LONGITUDINAL SECTION OF SEPTIC TANK



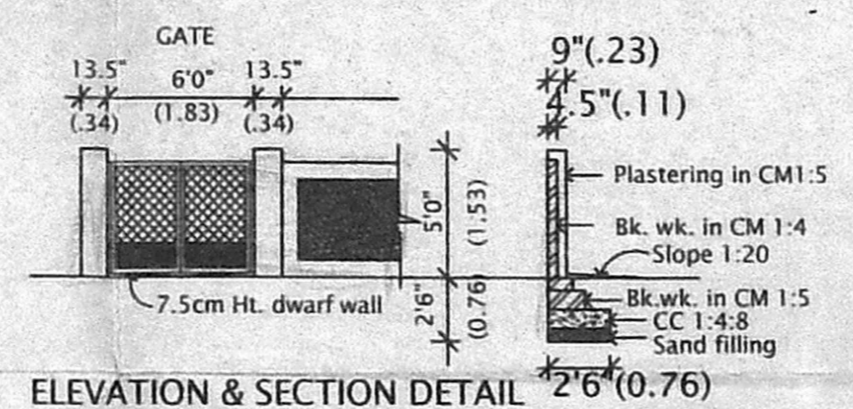
PLAN OF SEPTIC TANK



RAIN WATER PERCUSSION PIT & FILTER TANK



FOUNDATION DETAIL



ELEVATION & SECTION DETAIL OF COMPOUND WALL